Site Map

17332 Oak Park Ave, Tinley Park, IL, 60477
Ring: 1 Miles

Provided by the GIS Consortium
Latitude: 41.57612
Longitude: -87.78443

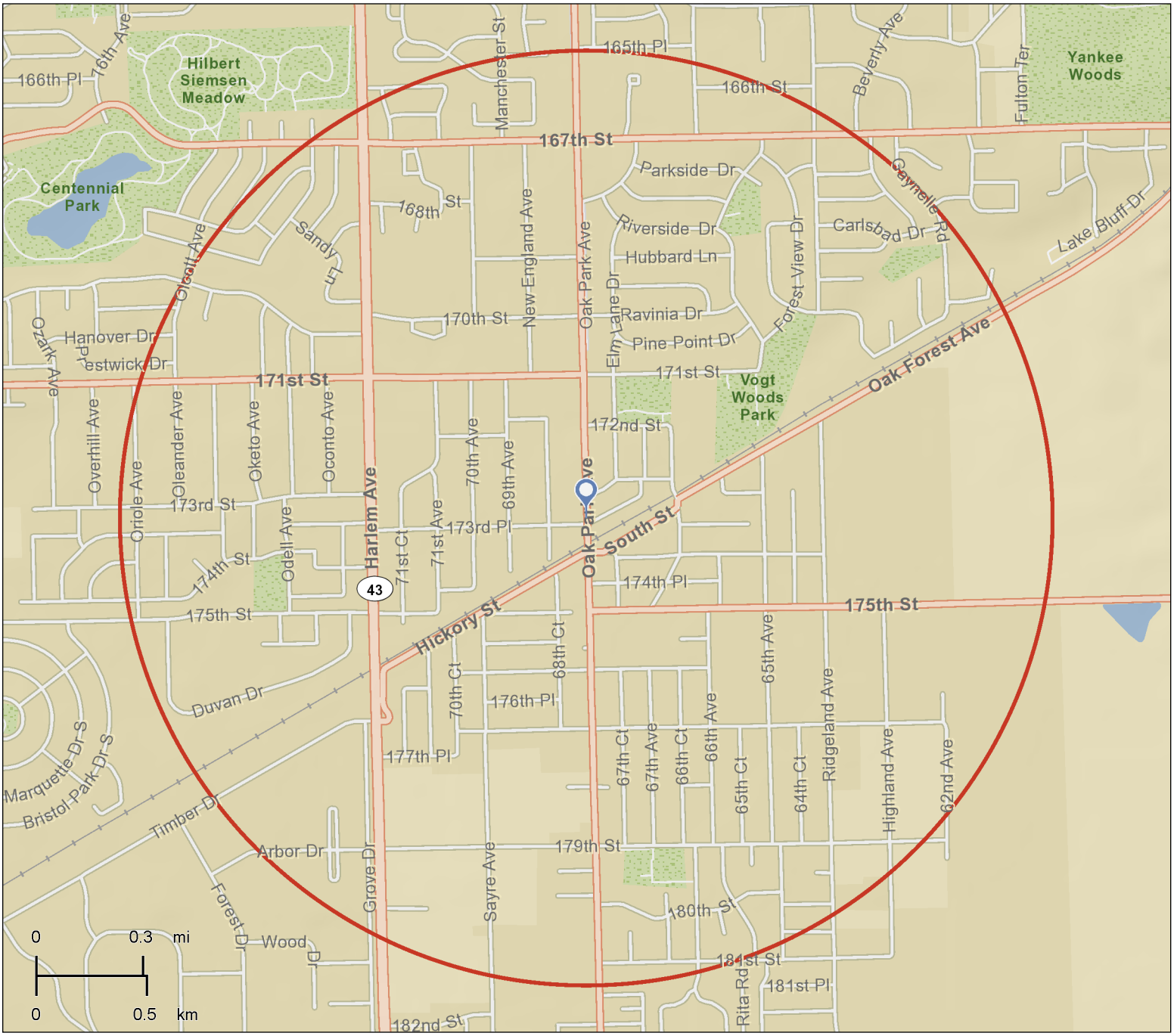

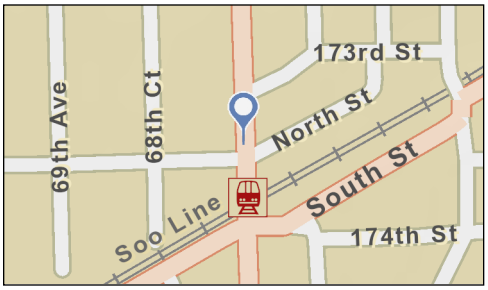

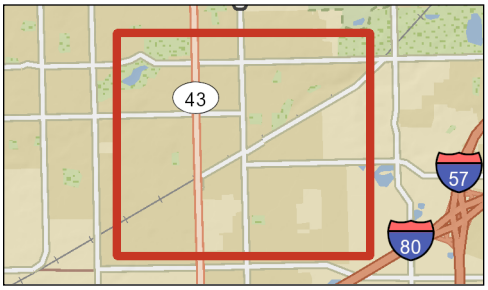

June 24, 2013

Made with Esri Business Analyst
www.esri.com/ba 800-447-9778 Try it Now!
©2013 Esri