Tapestry Segmentation Area Profile

7843 Park Central Dr S, Tinley Park, IL, 60477
Ring: 1 mile radius

Provided by the GIS Consortium
Latitude: 41.56925
Longitude: -87.8087

		Households		U.S. Households		
			Cumulative		Cumulative	
Rank	Tapestry Segment	Percent	Percent	Percent	Percent	Index
1	06. Sophisticated Squires	35.3%	35.3%	2.5%	2.5%	1423
2	24. Main Street, USA	33.3%	68.7%	2.2%	4.7%	1,485
3	17. Green Acres	21.6%	90.3%	3.1%	7.8%	701
4	13. In Style	6.1%	96.4%	2.3%	10.1%	265
5	36. Old and Newcomers	3.5%	100.0%	2.0%	12.2%	174
	Subtotal	**100.0%**		**12.2%**		
6	12. Up and Coming Families	0.0%	100.0%	4.1%	16.2%	1
	Subtotal	**0.0%**		**4.1%**		
	Total	**100.0%**		**16.2%**		**616**

Top Ten Tapestry Segments Site vs. U.S.

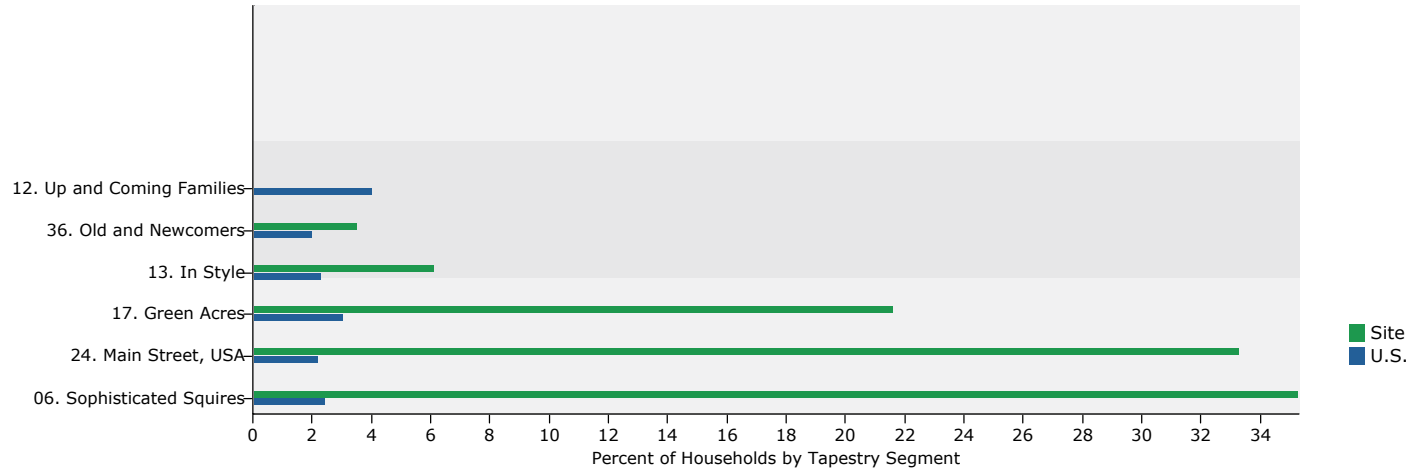

Data Note: This report identifies neighborhood segments in the area, and describes the socioeconomic quality of the immediate neighborhood. The index is a comparison of the percent of households or population in the area, by Tapestry segment, to the percent of households or population in the United States, by segment. An index of 100 is the US average.
Source: Esri

June 06, 2012

©2012 Esri

Tapestry Segmentation Area Profile

7843 Park Central Dr S, Tinley Park, IL, 60477
Ring: 1 mile radius

Provided by the GIS Consortium
Latitude: 41.56925
Longitude: -87.8087

Tapestry Indexes by Households

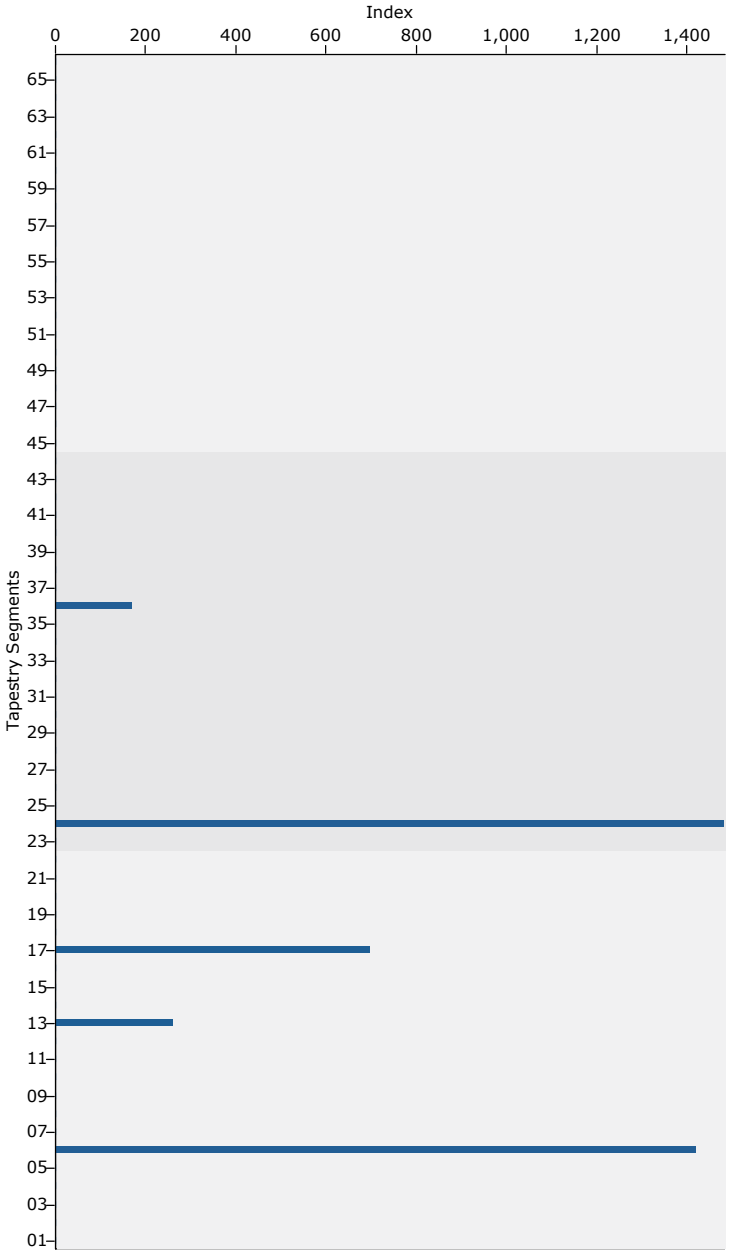

Tapestry Indexes by Population

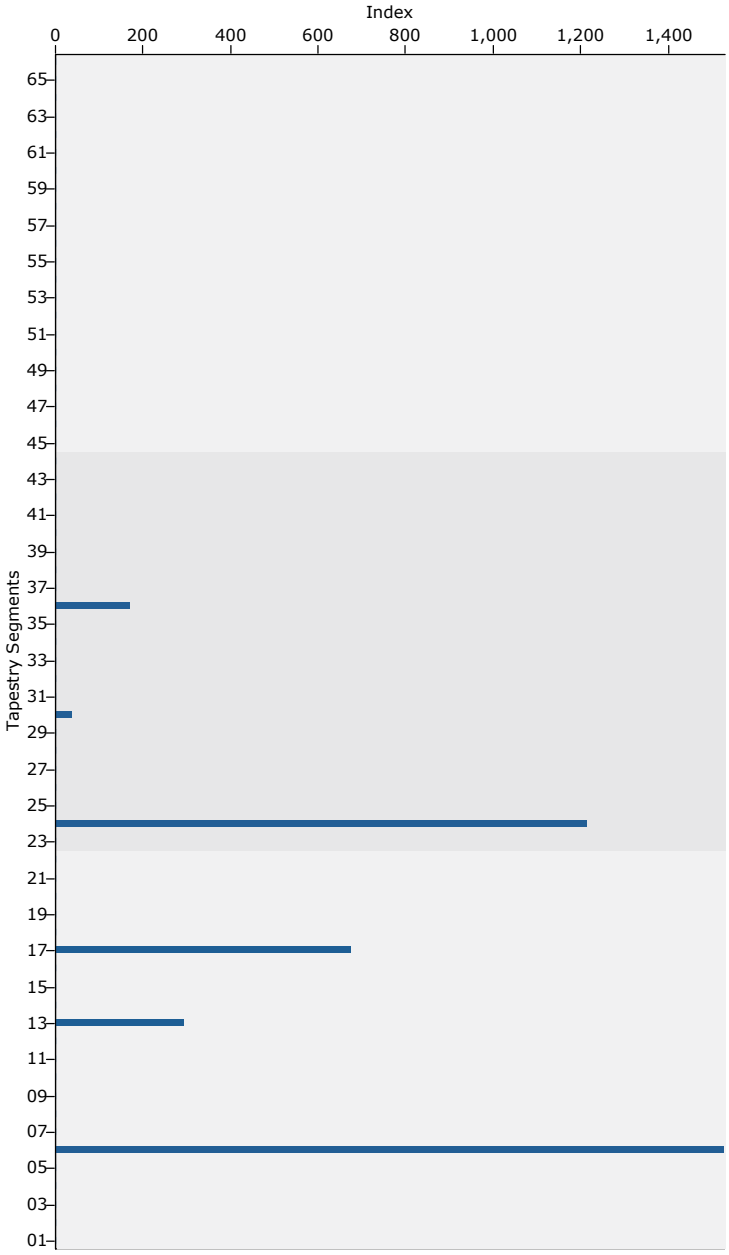

Data Note: This report identifies neighborhood segments in the area, and describes the socioeconomic quality of the immediate neighborhood. The index is a comparison of the percent of households or population in the area, by Tapestry segment, to the percent of households or population in the United States, by segment. An index of 100 is the US average.
Source: Esri

June 06, 2012

©2012 Esri

Tapestry Segmentation Area Profile

7843 Park Central Dr S, Tinley Park, IL, 60477
Ring: 1 mile radius

Provided by the GIS Consortium
Latitude: 41.56925
Longitude: -87.8087

Tapestry LifeMode Groups	2011 Households			2011 Population		
	Number	Percent	Index	Number	Percent	Index
Total:	3,243	100.0%		9,302	100.0%	
L1. High Society	**1,145**	**35.3%**	**281**	**3,908**	**42.0%**	**308**
01 Top Rung	0	0.0%	0	0	0.0%	0
02 Suburban Splendor	0	0.0%	0	0	0.0%	0
03 Connoisseurs	0	0.0%	0	0	0.0%	0
04 Boomburbs	0	0.0%	0	0	0.0%	0
05 Wealthy Seaboard Suburbs	0	0.0%	0	0	0.0%	0
06 Sophisticated Squires	1,145	35.3%	1423	3,908	42.0%	1530
07 Exurbanites	0	0.0%	0	0	0.0%	0
L2. Upscale Avenues	**901**	**27.8%**	**210**	**2,594**	**27.9%**	**213**
09 Urban Chic	0	0.0%	0	0	0.0%	0
10 Pleasant-Ville	0	0.0%	0	0	0.0%	0
11 Pacific Heights	0	0.0%	0	0	0.0%	0
13 In Style	199	6.1%	265	585	6.3%	296
16 Enterprising Professionals	0	0.0%	0	0	0.0%	0
17 Green Acres	702	21.6%	701	2,009	21.6%	680
18 Cozy and Comfortable	0	0.0%	0	0	0.0%	0
L3. Metropolis	**0**	**0.0%**	**0**	**0**	**0.0%**	**0**
20 City Lights	0	0.0%	0	0	0.0%	0
22 Metropolitans	0	0.0%	0	0	0.0%	0
45 City Strivers	0	0.0%	0	0	0.0%	0
51 Metro City Edge	0	0.0%	0	0	0.0%	0
54 Urban Rows	0	0.0%	0	0	0.0%	0
62 Modest Income Homes	0	0.0%	0	0	0.0%	0
L4. Solo Acts	**115**	**3.5%**	**48**	**255**	**2.7%**	**50**
08 Laptops and Lattes	0	0.0%	0	0	0.0%	0
23 Trendsetters	0	0.0%	0	0	0.0%	0
27 Metro Renters	0	0.0%	0	0	0.0%	0
36 Old and Newcomers	115	3.5%	174	255	2.7%	173
39 Young and Restless	0	0.0%	0	0	0.0%	0
L5. Senior Styles	**0**	**0.0%**	**0**	**45**	**0.5%**	**5**
14 Prosperous Empty Nesters	0	0.0%	0	0	0.0%	0
15 Silver and Gold	0	0.0%	0	0	0.0%	0
29 Rustbelt Retirees	0	0.0%	0	0	0.0%	0
30 Retirement Communities	0	0.0%	0	45	0.5%	40
43 The Elders	0	0.0%	0	0	0.0%	0
49 Senior Sun Seekers	0	0.0%	0	0	0.0%	0
50 Heartland Communities	0	0.0%	0	0	0.0%	0
57 Simple Living	0	0.0%	0	0	0.0%	0
65 Social Security Set	0	0.0%	0	0	0.0%	0
L6. Scholars & Patriots	**0**	**0.0%**	**0**	**0**	**0.0%**	**0**
40 Military Proximity	0	0.0%	0	0	0.0%	0
55 College Towns	0	0.0%	0	0	0.0%	0
63 Dorms to Diplomas	0	0.0%	0	0	0.0%	0

Data Note: This report identifies neighborhood segments in the area, and describes the socioeconomic quality of the immediate neighborhood. The index is a comparison of the percent of households or population in the area, by Tapestry segment, to the percent of households or population in the United States, by segment. An index of 100 is the US average.
Source: Esri

June 06, 2012

©2012 Esri

Tapestry Segmentation Area Profile

7843 Park Central Dr S, Tinley Park, IL, 60477
Ring: 1 mile radius

Provided by the GIS Consortium
Latitude: 41.56925
Longitude: -87.8087

Tapestry LifeMode Groups	2011 Households			2011 Population		
	Number	Percent	Index	Number	Percent	Index
Total:	3,243	100.0%		9,302	100.0%	
L7. High Hopes	**0**	**0.0%**	**0**	**0**	**0.0%**	**0**
28 Aspiring Young Families	0	0.0%	0	0	0.0%	0
48 Great Expectations	0	0.0%	0	0	0.0%	0
L8. Global Roots	0	0.0%	0	**0**	**0.0%**	**0**
35 International Marketplace	0	0.0%	0	0	0.0%	0
38 Industrious Urban Fringe	0	0.0%	0	0	0.0%	0
44 Urban Melting Pot	0	0.0%	0	0	0.0%	0
47 Las Casas	0	0.0%	0	0	0.0%	0
52 Inner City Tenants	0	0.0%	0	0	0.0%	0
58 NeWest Residents	0	0.0%	0	0	0.0%	0
60 City Dimensions	0	0.0%	0	0	0.0%	0
61 High Rise Renters	0	0.0%	0	0	0.0%	0
L9. Family Portrait	**1**	**0.0%**	**0**	**1**	**0.0%**	**0**
12 Up and Coming Families	1	0.0%	1	1	0.0%	0
19 Milk and Cookies	0	0.0%	0	0	0.0%	0
21 Urban Villages	0	0.0%	0	0	0.0%	0
59 Southwestern Families	0	0.0%	0	0	0.0%	0
64 City Commons	0	0.0%	0	0	0.0%	0
L10. Traditional Living	**1,081**	**33.3%**	**413**	**2,499**	**26.9%**	**349**
24 Main Street, USA	1,081	33.3%	1485	2,499	26.9%	1217
32 Rustbelt Traditions	0	0.0%	0	0	0.0%	0
33 Midlife Junction	0	0.0%	0	0	0.0%	0
34 Family Foundations	0	0.0%	0	0	0.0%	0
L11. Factories & Farms	**0**	**0.0%**	**0**	**0**	**0.0%**	**0**
25 Salt of the Earth	0	0.0%	0	0	0.0%	0
37 Prairie Living	0	0.0%	0	0	0.0%	0
42 Southern Satellites	0	0.0%	0	0	0.0%	0
53 Home Town	0	0.0%	0	0	0.0%	0
56 Rural Bypasses	0	0.0%	0	0	0.0%	0
L12. American Quilt	**0**	**0.0%**	**0**	**0**	**0.0%**	**0**
26 Midland Crowd	0	0.0%	0	0	0.0%	0
31 Rural Resort Dwellers	0	0.0%	0	0	0.0%	0
41 Crossroads	0	0.0%	0	0	0.0%	0
46 Rooted Rural	0	0.0%	0	0	0.0%	0
66 Unclassified	0	0.0%	0	0	0.0%	0

Data Note: This report identifies neighborhood segments in the area, and describes the socioeconomic quality of the immediate neighborhood. The index is a comparison of the percent of households or population in the area, by Tapestry segment, to the percent of households or population in the United States, by segment. An index of 100 is the US average.
Source: Esri

June 06, 2012

©2012 Esri

Tapestry Segmentation Area Profile

7843 Park Central Dr S, Tinley Park, IL, 60477
Ring: 1 mile radius

Provided by the GIS Consortium
Latitude: 41.56925
Longitude: -87.8087

	Tapestry Urbanization Groups	2011 Households			2011 Population		
		Number	Percent	Index	Number	Percent	Index
	Total:	3,243	100.0%		9,302	100.0%	
	U1. Principal Urban Centers I	**0**	**0.0%**	**0**	**0**	**0.0%**	**0**
08	Laptops and Lattes	0	0.0%	0	0	0.0%	0
11	Pacific Heights	0	0.0%	0	0	0.0%	0
20	City Lights	0	0.0%	0	0	0.0%	0
21	Urban Villages	0	0.0%	0	0	0.0%	0
23	Trendsetters	0	0.0%	0	0	0.0%	0
27	Metro Renters	0	0.0%	0	0	0.0%	0
35	International Marketplace	0	0.0%	0	0	0.0%	0
44	Urban Melting Pot	0	0.0%	0	0	0.0%	0
	U2. Principal Urban Centers II	**0**	**0.0%**	**0**	**0**	**0.0%**	**0**
45	City Strivers	0	0.0%	0	0	0.0%	0
47	Las Casas	0	0.0%	0	0	0.0%	0
54	Urban Rows	0	0.0%	0	0	0.0%	0
58	NeWest Residents	0	0.0%	0	0	0.0%	0
61	High Rise Renters	0	0.0%	0	0	0.0%	0
64	City Commons	0	0.0%	0	0	0.0%	0
65	Social Security Set	0	0.0%	0	0	0.0%	0
	U3. Metro Cities I	**0**	**0.0%**	**0**	**0**	**0.0%**	**0**
01	Top Rung	0	0.0%	0	0	0.0%	0
03	Connoisseurs	0	0.0%	0	0	0.0%	0
05	Wealthy Seaboard Suburbs	0	0.0%	0	0	0.0%	0
09	Urban Chic	0	0.0%	0	0	0.0%	0
10	Pleasant-Ville	0	0.0%	0	0	0.0%	0
16	Enterprising Professionals	0	0.0%	0	0	0.0%	0
19	Milk and Cookies	0	0.0%	0	0	0.0%	0
22	Metropolitans	0	0.0%	0	0	0.0%	0
	U4. Metro Cities II	**115**	**3.5%**	**32**	**300**	**3.2%**	**32**
28	Aspiring Young Families	0	0.0%	0	0	0.0%	0
30	Retirement Communities	0	0.0%	0	45	0.5%	40
34	Family Foundations	0	0.0%	0	0	0.0%	0
36	Old and Newcomers	115	3.5%	174	255	2.7%	173
39	Young and Restless	0	0.0%	0	0	0.0%	0
52	Inner City Tenants	0	0.0%	0	0	0.0%	0
60	City Dimensions	0	0.0%	0	0	0.0%	0
63	Dorms to Diplomas	0	0.0%	0	0	0.0%	0
	U5. Urban Outskirts I	**1,081**	**33.3%**	**318**	**2,499**	**26.9%**	**241**
04	Boomburbs	0	0.0%	0	0	0.0%	0
24	Main Street, USA	1,081	33.3%	1485	2,499	26.9%	1217
32	Rustbelt Traditions	0	0.0%	0	0	0.0%	0
38	Industrious Urban Fringe	0	0.0%	0	0	0.0%	0
48	Great Expectations	0	0.0%	0	0	0.0%	0

Data Note: This report identifies neighborhood segments in the area, and describes the socioeconomic quality of the immediate neighborhood. The index is a comparison of the percent of households or population in the area, by Tapestry segment, to the percent of households or population in the United States, by segment. An index of 100 is the US average.
Source: Esri

June 06, 2012

©2012 Esri

Tapestry Segmentation Area Profile

7843 Park Central Dr S, Tinley Park, IL, 60477
Ring: 1 mile radius

Provided by the GIS Consortium
Latitude: 41.56925
Longitude: -87.8087

	Tapestry Urbanization Groups	2011 Households			2011 Population		
		Number	Percent	Index	Number	Percent	Index
	Total:	3,243	100.0%		9,302	100.0%	
	U6. Urban Outskirts II	**0**	**0.0%**	**0**	**0**	**0.0%**	**0**
51	Metro City Edge	0	0.0%	0	0	0.0%	0
55	College Towns	0	0.0%	0	0	0.0%	0
57	Simple Living	0	0.0%	0	0	0.0%	0
59	Southwestern Families	0	0.0%	0	0	0.0%	0
62	Modest Income Homes	0	0.0%	0	0	0.0%	0
	U7. Suburban Periphery I	**1,345**	**41.5%**	**257**	**4,494**	**48.3%**	**291**
02	Suburban Splendor	0	0.0%	0	0	0.0%	0
06	Sophisticated Squires	1,145	35.3%	1423	3,908	42.0%	1530
07	Exurbanites	0	0.0%	0	0	0.0%	0
12	Up and Coming Families	1	0.0%	1	1	0.0%	0
13	In Style	199	6.1%	265	585	6.3%	296
14	Prosperous Empty Nesters	0	0.0%	0	0	0.0%	0
15	Silver and Gold	0	0.0%	0	0	0.0%	0
	U8. Suburban Periphery II	**0**	**0.0%**	**0**	**0**	**0.0%**	**0**
18	Cozy and Comfortable	0	0.0%	0	0	0.0%	0
29	Rustbelt Retirees	0	0.0%	0	0	0.0%	0
33	Midlife Junction	0	0.0%	0	0	0.0%	0
40	Military Proximity	0	0.0%	0	0	0.0%	0
43	The Elders	0	0.0%	0	0	0.0%	0
53	Home Town	0	0.0%	0	0	0.0%	0
	U9. Small Towns	**0**	**0.0%**	**0**	**0**	**0.0%**	**0**
41	Crossroads	0	0.0%	0	0	0.0%	0
49	Senior Sun Seekers	0	0.0%	0	0	0.0%	0
50	Heartland Communities	0	0.0%	0	0	0.0%	0
	U10. Rural I	**702**	**21.6%**	**203**	**2,009**	**21.6%**	**203**
17	Green Acres	702	21.6%	701	2,009	21.6%	680
25	Salt of the Earth	0	0.0%	0	0	0.0%	0
26	Midland Crowd	0	0.0%	0	0	0.0%	0
31	Rural Resort Dwellers	0	0.0%	0	0	0.0%	0
	U11. Rural II	**0**	**0.0%**	**0**	**0**	**0.0%**	**0**
37	Prairie Living	0	0.0%	0	0	0.0%	0
42	Southern Satellites	0	0.0%	0	0	0.0%	0
46	Rooted Rural	0	0.0%	0	0	0.0%	0
56	Rural Bypasses	0	0.0%	0	0	0.0%	0
66	Unclassified	0	0.0%	0	0	0.0%	0

Data Note: This report identifies neighborhood segments in the area, and describes the socioeconomic quality of the immediate neighborhood. The index is a comparison of the percent of households or population in the area, by Tapestry segment, to the percent of households or population in the United States, by segment. An index of 100 is the US average.
Source: Esri

June 06, 2012

©2012 Esri

Tapestry Segmentation Area Profile

7843 Park Central Dr S, Tinley Park, IL, 60477
Ring: 3 mile radius

Provided by the GIS Consortium
Latitude: 41.56925
Longitude: -87.8087

		Households		U.S. Households		
			Cumulative		Cumulative	
Rank	**Tapestry Segment**	**Percent**	**Percent**	**Percent**	**Percent**	**Index**
1	06. Sophisticated Squires	27.4%	27.4%	2.5%	2.5%	1103
2	24. Main Street, USA	22.2%	49.5%	2.2%	4.7%	988
3	14. Prosperous Empty Nesters	12.2%	61.8%	2.1%	6.8%	585
4	12. Up and Coming Families	9.3%	71.0%	4.1%	10.9%	228
5	18. Cozy and Comfortable	6.4%	77.4%	2.2%	13.1%	286
	Subtotal	**77.4%**		**13.1%**		
6	13. In Style	5.9%	83.3%	2.3%	15.4%	254
7	04. Boomburbs	3.7%	87.0%	2.4%	17.8%	156
8	07. Exurbanites	3.4%	90.4%	2.5%	20.3%	140
9	30. Retirement Communities	3.1%	93.5%	1.6%	21.9%	195
10	36. Old and Newcomers	2.4%	95.9%	2.0%	23.9%	117
	Subtotal	**18.5%**		**10.8%**		
11	17. Green Acres	2.3%	98.3%	3.1%	27.0%	76
12	19. Milk and Cookies	1.7%	100.0%	2.2%	29.2%	79
	Subtotal	**4.1%**		**5.3%**		
	Total	**100.0%**		**29.2%**		**343**

Top Ten Tapestry Segments Site vs. U.S.

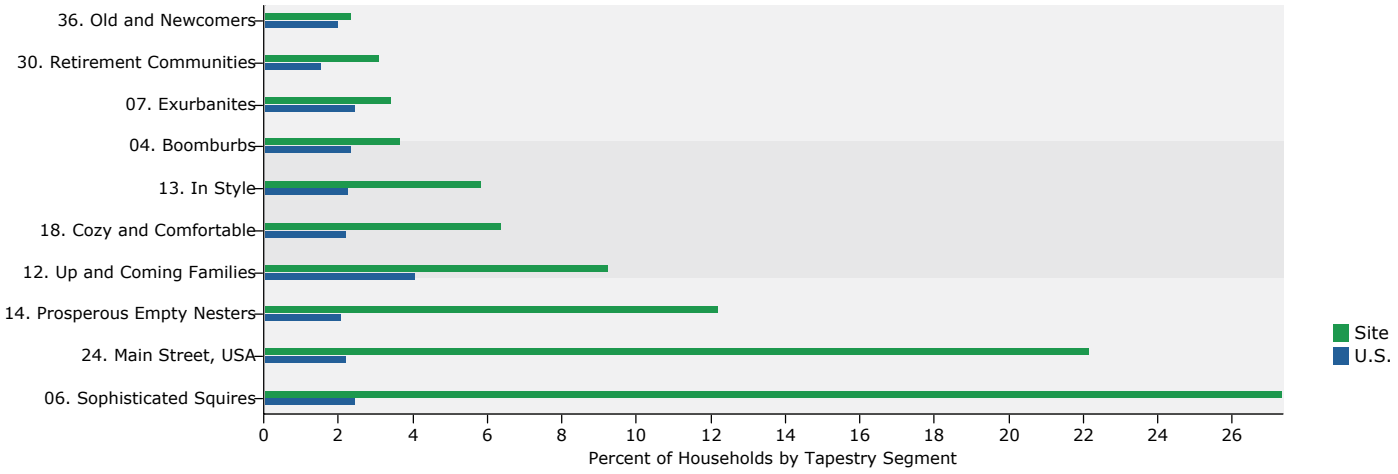

Data Note: This report identifies neighborhood segments in the area, and describes the socioeconomic quality of the immediate neighborhood. The index is a comparison of the percent of households or population in the area, by Tapestry segment, to the percent of households or population in the United States, by segment. An index of 100 is the US average.
Source: Esri

June 06, 2012

©2012 Esri

Tapestry Segmentation Area Profile

7843 Park Central Dr S, Tinley Park, IL, 60477
Ring: 3 mile radius

Provided by the GIS Consortium
Latitude: 41.56925
Longitude: -87.8087

Tapestry Indexes by Households

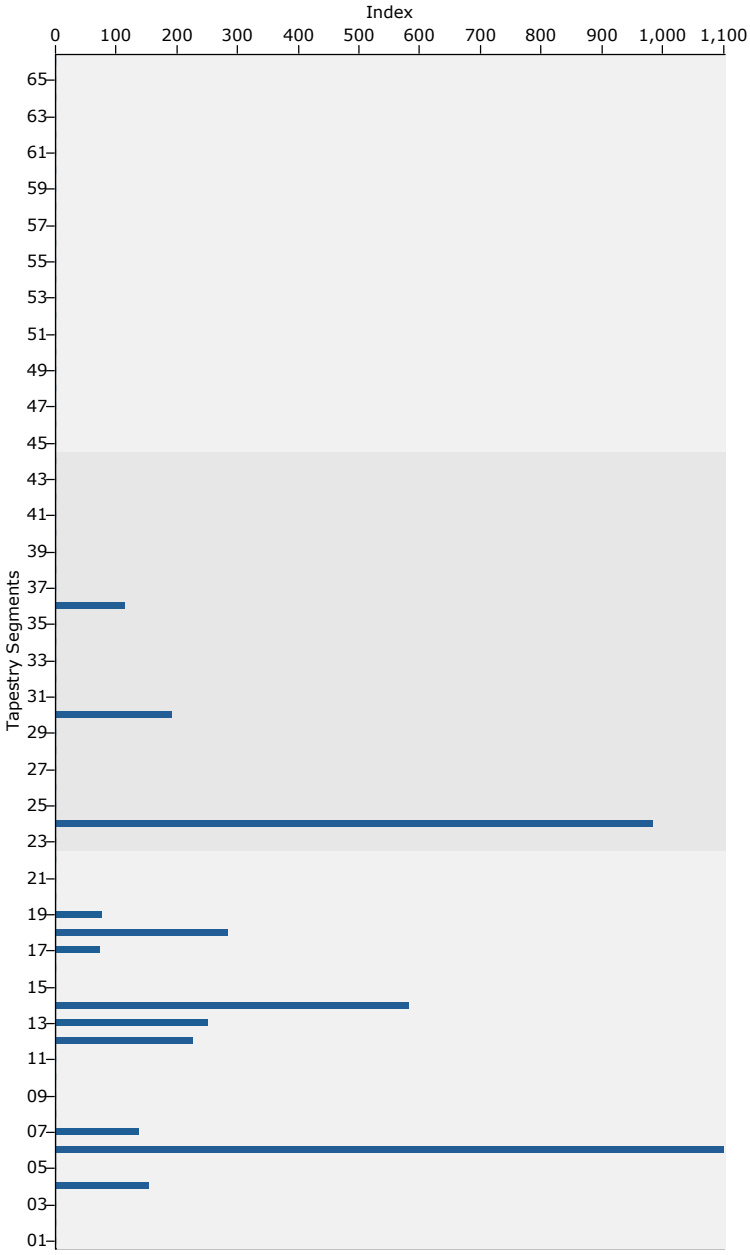

Tapestry Indexes by Population

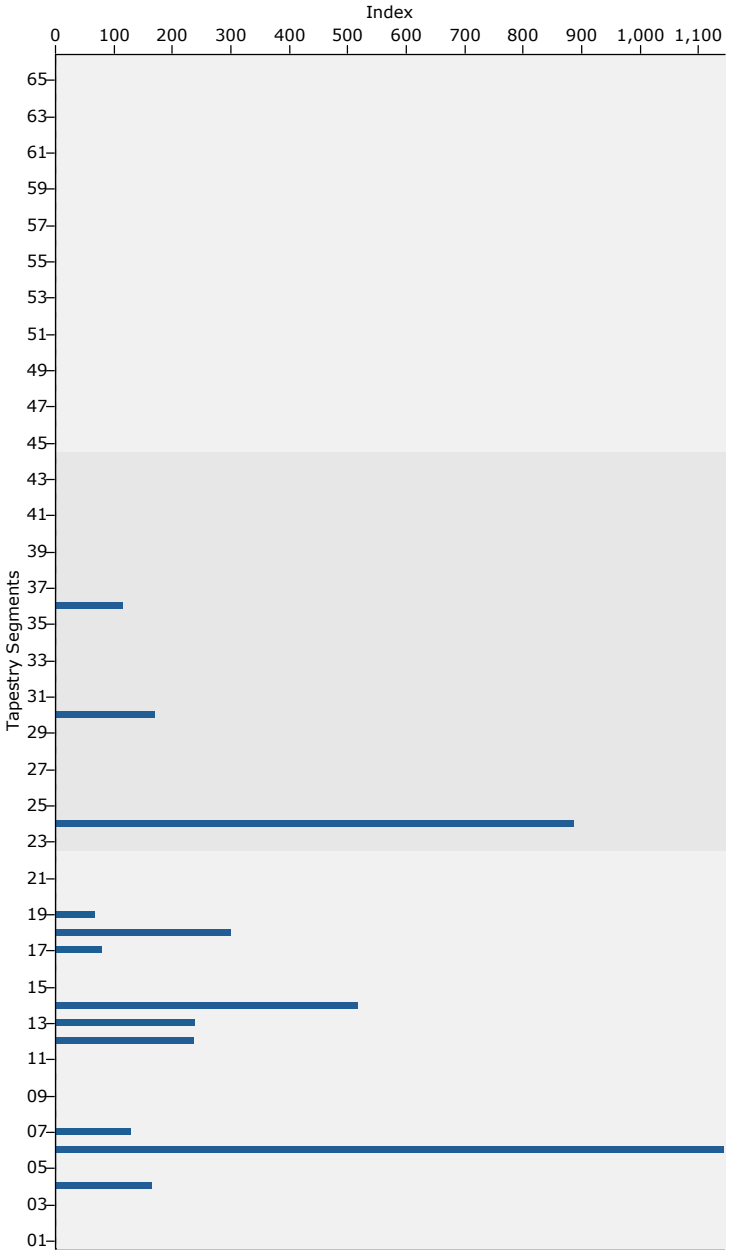

Data Note: This report identifies neighborhood segments in the area, and describes the socioeconomic quality of the immediate neighborhood. The index is a comparison of the percent of households or population in the area, by Tapestry segment, to the percent of households or population in the United States, by segment. An index of 100 is the US average.
Source: Esri

June 06, 2012

©2012 Esri

Tapestry Segmentation Area Profile

7843 Park Central Dr S, Tinley Park, IL, 60477
Ring: 3 mile radius

Provided by the GIS Consortium
Latitude: 41.56925
Longitude: -87.8087

Tapestry LifeMode Groups	2011 Households			2011 Population		
	Number	Percent	Index	Number	Percent	Index
Total:	29,958	100.0%		79,360	100.0%	
L1. High Society	**10,330**	**34.5%**	**274**	**31,140**	**39.2%**	**287**
01 Top Rung	0	0.0%	0	0	0.0%	0
02 Suburban Splendor	0	0.0%	0	0	0.0%	0
03 Connoisseurs	0	0.0%	0	0	0.0%	0
04 Boomburbs	1,101	3.7%	156	3,632	4.6%	166
05 Wealthy Seaboard Suburbs	0	0.0%	0	0	0.0%	0
06 Sophisticated Squires	8,196	27.4%	1103	24,944	31.4%	1145
07 Exurbanites	1,033	3.4%	140	2,564	3.2%	132
L2. Upscale Avenues	**4,375**	**14.6%**	**110**	**11,377**	**14.3%**	**109**
09 Urban Chic	0	0.0%	0	0	0.0%	0
10 Pleasant-Ville	0	0.0%	0	0	0.0%	0
11 Pacific Heights	0	0.0%	0	0	0.0%	0
13 In Style	1,759	5.9%	254	4,068	5.1%	241
16 Enterprising Professionals	0	0.0%	0	0	0.0%	0
17 Green Acres	702	2.3%	76	2,009	2.5%	80
18 Cozy and Comfortable	1,914	6.4%	286	5,300	6.7%	303
L3. Metropolis	**0**	**0.0%**	**0**	**0**	**0.0%**	**0**
20 City Lights	0	0.0%	0	0	0.0%	0
22 Metropolitans	0	0.0%	0	0	0.0%	0
45 City Strivers	0	0.0%	0	0	0.0%	0
51 Metro City Edge	0	0.0%	0	0	0.0%	0
54 Urban Rows	0	0.0%	0	0	0.0%	0
62 Modest Income Homes	0	0.0%	0	0	0.0%	0
L4. Solo Acts	**710**	**2.4%**	**32**	**1,499**	**1.9%**	**34**
08 Laptops and Lattes	0	0.0%	0	0	0.0%	0
23 Trendsetters	0	0.0%	0	0	0.0%	0
27 Metro Renters	0	0.0%	0	0	0.0%	0
36 Old and Newcomers	710	2.4%	117	1,499	1.9%	119
39 Young and Restless	0	0.0%	0	0	0.0%	0
L5. Senior Styles	**4,599**	**15.4%**	**121**	**9,546**	**12.0%**	**113**
14 Prosperous Empty Nesters	3,665	12.2%	585	7,863	9.9%	518
15 Silver and Gold	0	0.0%	0	0	0.0%	0
29 Rustbelt Retirees	0	0.0%	0	0	0.0%	0
30 Retirement Communities	934	3.1%	195	1,683	2.1%	173
43 The Elders	0	0.0%	0	0	0.0%	0
49 Senior Sun Seekers	0	0.0%	0	0	0.0%	0
50 Heartland Communities	0	0.0%	0	0	0.0%	0
57 Simple Living	0	0.0%	0	0	0.0%	0
65 Social Security Set	0	0.0%	0	0	0.0%	0
L6. Scholars & Patriots	**0**	**0.0%**	**0**	**0**	**0.0%**	**0**
40 Military Proximity	0	0.0%	0	0	0.0%	0
55 College Towns	0	0.0%	0	0	0.0%	0
63 Dorms to Diplomas	0	0.0%	0	0	0.0%	0

Data Note: This report identifies neighborhood segments in the area, and describes the socioeconomic quality of the immediate neighborhood. The index is a comparison of the percent of households or population in the area, by Tapestry segment, to the percent of households or population in the United States, by segment. An index of 100 is the US average.
Source: Esri

June 06, 2012

©2012 Esri

Tapestry Segmentation Area Profile

7843 Park Central Dr S, Tinley Park, IL, 60477
Ring: 3 mile radius

Provided by the GIS Consortium
Latitude: 41.56925
Longitude: -87.8087

Tapestry LifeMode Groups	2011 Households			2011 Population		
	Number	Percent	Index	Number	Percent	Index
Total:	29,958	100.0%		79,360	100.0%	
L7. High Hopes	**0**	**0.0%**	**0**	**0**	**0.0%**	**0**
28 Aspiring Young Families	0	0.0%	0	0	0.0%	0
48 Great Expectations	0	0.0%	0	0	0.0%	0
L8. Global Roots	0	0.0%	0	**0**	**0.0%**	**0**
35 International Marketplace	0	0.0%	0	0	0.0%	0
38 Industrious Urban Fringe	0	0.0%	0	0	0.0%	0
44 Urban Melting Pot	0	0.0%	0	0	0.0%	0
47 Las Casas	0	0.0%	0	0	0.0%	0
52 Inner City Tenants	0	0.0%	0	0	0.0%	0
58 NeWest Residents	0	0.0%	0	0	0.0%	0
60 City Dimensions	0	0.0%	0	0	0.0%	0
61 High Rise Renters	0	0.0%	0	0	0.0%	0
L9. Family Portrait	**3,299**	**11.0%**	**124**	**10,227**	**12.9%**	**124**
12 Up and Coming Families	2,777	9.3%	228	8,853	11.2%	239
19 Milk and Cookies	522	1.7%	79	1,374	1.7%	71
21 Urban Villages	0	0.0%	0	0	0.0%	0
59 Southwestern Families	0	0.0%	0	0	0.0%	0
64 City Commons	0	0.0%	0	0	0.0%	0
L10. Traditional Living	**6,645**	**22.2%**	**275**	**15,571**	**19.6%**	**255**
24 Main Street, USA	6,645	22.2%	988	15,571	19.6%	889
32 Rustbelt Traditions	0	0.0%	0	0	0.0%	0
33 Midlife Junction	0	0.0%	0	0	0.0%	0
34 Family Foundations	0	0.0%	0	0	0.0%	0
L11. Factories & Farms	**0**	**0.0%**	**0**	**0**	**0.0%**	**0**
25 Salt of the Earth	0	0.0%	0	0	0.0%	0
37 Prairie Living	0	0.0%	0	0	0.0%	0
42 Southern Satellites	0	0.0%	0	0	0.0%	0
53 Home Town	0	0.0%	0	0	0.0%	0
56 Rural Bypasses	0	0.0%	0	0	0.0%	0
L12. American Quilt	**0**	**0.0%**	**0**	**0**	**0.0%**	**0**
26 Midland Crowd	0	0.0%	0	0	0.0%	0
31 Rural Resort Dwellers	0	0.0%	0	0	0.0%	0
41 Crossroads	0	0.0%	0	0	0.0%	0
46 Rooted Rural	0	0.0%	0	0	0.0%	0
66 Unclassified	0	0.0%	0	0	0.0%	0

Data Note: This report identifies neighborhood segments in the area, and describes the socioeconomic quality of the immediate neighborhood. The index is a comparison of the percent of households or population in the area, by Tapestry segment, to the percent of households or population in the United States, by segment. An index of 100 is the US average.
Source: Esri

June 06, 2012

©2012 Esri

Tapestry Segmentation Area Profile

7843 Park Central Dr S, Tinley Park, IL, 60477
Ring: 3 mile radius

Provided by the GIS Consortium
Latitude: 41.56925
Longitude: -87.8087

	Tapestry Urbanization Groups	2011 Households			2011 Population		
		Number	Percent	Index	Number	Percent	Index
	Total:	29,958	100.0%		79,360	100.0%	
	U1. Principal Urban Centers I	**0**	**0.0%**	**0**	**0**	**0.0%**	**0**
08	Laptops and Lattes	0	0.0%	0	0	0.0%	0
11	Pacific Heights	0	0.0%	0	0	0.0%	0
20	City Lights	0	0.0%	0	0	0.0%	0
21	Urban Villages	0	0.0%	0	0	0.0%	0
23	Trendsetters	0	0.0%	0	0	0.0%	0
27	Metro Renters	0	0.0%	0	0	0.0%	0
35	International Marketplace	0	0.0%	0	0	0.0%	0
44	Urban Melting Pot	0	0.0%	0	0	0.0%	0
	U2. Principal Urban Centers II	**0**	**0.0%**	**0**	**0**	**0.0%**	**0**
45	City Strivers	0	0.0%	0	0	0.0%	0
47	Las Casas	0	0.0%	0	0	0.0%	0
54	Urban Rows	0	0.0%	0	0	0.0%	0
58	NeWest Residents	0	0.0%	0	0	0.0%	0
61	High Rise Renters	0	0.0%	0	0	0.0%	0
64	City Commons	0	0.0%	0	0	0.0%	0
65	Social Security Set	0	0.0%	0	0	0.0%	0
	U3. Metro Cities I	**522**	**1.7%**	**14**	**1,374**	**1.7%**	**14**
01	Top Rung	0	0.0%	0	0	0.0%	0
03	Connoisseurs	0	0.0%	0	0	0.0%	0
05	Wealthy Seaboard Suburbs	0	0.0%	0	0	0.0%	0
09	Urban Chic	0	0.0%	0	0	0.0%	0
10	Pleasant-Ville	0	0.0%	0	0	0.0%	0
16	Enterprising Professionals	0	0.0%	0	0	0.0%	0
19	Milk and Cookies	522	1.7%	79	1,374	1.7%	71
22	Metropolitans	0	0.0%	0	0	0.0%	0
	U4. Metro Cities II	**1,644**	**5.5%**	**50**	**3,182**	**4.0%**	**40**
28	Aspiring Young Families	0	0.0%	0	0	0.0%	0
30	Retirement Communities	934	3.1%	195	1,683	2.1%	173
34	Family Foundations	0	0.0%	0	0	0.0%	0
36	Old and Newcomers	710	2.4%	117	1,499	1.9%	119
39	Young and Restless	0	0.0%	0	0	0.0%	0
52	Inner City Tenants	0	0.0%	0	0	0.0%	0
60	City Dimensions	0	0.0%	0	0	0.0%	0
63	Dorms to Diplomas	0	0.0%	0	0	0.0%	0
	U5. Urban Outskirts I	**7,746**	**25.9%**	**247**	**19,203**	**24.2%**	**217**
04	Boomburbs	1,101	3.7%	156	3,632	4.6%	166
24	Main Street, USA	6,645	22.2%	988	15,571	19.6%	889
32	Rustbelt Traditions	0	0.0%	0	0	0.0%	0
38	Industrious Urban Fringe	0	0.0%	0	0	0.0%	0
48	Great Expectations	0	0.0%	0	0	0.0%	0

Data Note: This report identifies neighborhood segments in the area, and describes the socioeconomic quality of the immediate neighborhood. The index is a comparison of the percent of households or population in the area, by Tapestry segment, to the percent of households or population in the United States, by segment. An index of 100 is the US average.
Source: Esri

June 06, 2012

©2012 Esri

Tapestry Segmentation Area Profile

7843 Park Central Dr S, Tinley Park, IL, 60477
Ring: 3 mile radius

Provided by the GIS Consortium
Latitude: 41.56925
Longitude: -87.8087

	Tapestry Urbanization Groups	2011 Households			2011 Population		
		Number	Percent	Index	Number	Percent	Index
	Total:	29,958	100.0%		79,360	100.0%	
	U6. Urban Outskirts II	**0**	**0.0%**	**0**	**0**	**0.0%**	**0**
51	Metro City Edge	0	0.0%	0	0	0.0%	0
55	College Towns	0	0.0%	0	0	0.0%	0
57	Simple Living	0	0.0%	0	0	0.0%	0
59	Southwestern Families	0	0.0%	0	0	0.0%	0
62	Modest Income Homes	0	0.0%	0	0	0.0%	0
	U7. Suburban Periphery I	**17,430**	**58.2%**	**360**	**48,292**	**60.9%**	**367**
02	Suburban Splendor	0	0.0%	0	0	0.0%	0
06	Sophisticated Squires	8,196	27.4%	1103	24,944	31.4%	1145
07	Exurbanites	1,033	3.4%	140	2,564	3.2%	132
12	Up and Coming Families	2,777	9.3%	228	8,853	11.2%	239
13	In Style	1,759	5.9%	254	4,068	5.1%	241
14	Prosperous Empty Nesters	3,665	12.2%	585	7,863	9.9%	518
15	Silver and Gold	0	0.0%	0	0	0.0%	0
	U8. Suburban Periphery II	**1,914**	**6.4%**	**71**	**5,300**	**6.7%**	**80**
18	Cozy and Comfortable	1,914	6.4%	286	5,300	6.7%	303
29	Rustbelt Retirees	0	0.0%	0	0	0.0%	0
33	Midlife Junction	0	0.0%	0	0	0.0%	0
40	Military Proximity	0	0.0%	0	0	0.0%	0
43	The Elders	0	0.0%	0	0	0.0%	0
53	Home Town	0	0.0%	0	0	0.0%	0
	U9. Small Towns	**0**	**0.0%**	**0**	**0**	**0.0%**	**0**
41	Crossroads	0	0.0%	0	0	0.0%	0
49	Senior Sun Seekers	0	0.0%	0	0	0.0%	0
50	Heartland Communities	0	0.0%	0	0	0.0%	0
	U10. Rural I	**702**	**2.3%**	**22**	**2,009**	**2.5%**	**24**
17	Green Acres	702	2.3%	76	2,009	2.5%	80
25	Salt of the Earth	0	0.0%	0	0	0.0%	0
26	Midland Crowd	0	0.0%	0	0	0.0%	0
31	Rural Resort Dwellers	0	0.0%	0	0	0.0%	0
	U11. Rural II	**0**	**0.0%**	**0**	**0**	**0.0%**	**0**
37	Prairie Living	0	0.0%	0	0	0.0%	0
42	Southern Satellites	0	0.0%	0	0	0.0%	0
46	Rooted Rural	0	0.0%	0	0	0.0%	0
56	Rural Bypasses	0	0.0%	0	0	0.0%	0
66	Unclassified	0	0.0%	0	0	0.0%	0

Data Note: This report identifies neighborhood segments in the area, and describes the socioeconomic quality of the immediate neighborhood. The index is a comparison of the percent of households or population in the area, by Tapestry segment, to the percent of households or population in the United States, by segment. An index of 100 is the US average.
Source: Esri

June 06, 2012

©2012 Esri

Tapestry Segmentation Area Profile

7843 Park Central Dr S, Tinley Park, IL, 60477
Ring: 10 mile radius

Provided by the GIS Consortium
Latitude: 41.56925
Longitude: -87.8087

		Households		U.S. Households		
			Cumulative		Cumulative	
Rank	Tapestry Segment	Percent	Percent	Percent	Percent	Index
1	06. Sophisticated Squires	12.4%	12.4%	2.5%	2.5%	501
2	18. Cozy and Comfortable	12.4%	24.8%	2.2%	4.7%	553
3	24. Main Street, USA	8.9%	33.7%	2.2%	7.0%	398
4	07. Exurbanites	7.6%	41.3%	2.5%	9.4%	307
5	14. Prosperous Empty Nesters	5.0%	46.3%	2.1%	11.5%	239
	Subtotal	**46.3%**		**11.5%**		
6	34. Family Foundations	5.0%	51.3%	0.8%	12.4%	593
7	02. Suburban Splendor	4.4%	55.7%	1.7%	14.0%	260
8	30. Retirement Communities	4.3%	60.0%	1.6%	15.6%	271
9	19. Milk and Cookies	4.0%	64.0%	2.2%	17.9%	181
10	38. Industrious Urban Fringe	3.8%	67.8%	1.7%	19.6%	217
	Subtotal	**21.5%**		**8.1%**		
11	36. Old and Newcomers	3.6%	71.4%	2.0%	21.6%	179
12	12. Up and Coming Families	3.3%	74.7%	4.1%	25.7%	80
13	10. Pleasant-Ville	3.2%	77.9%	1.6%	27.3%	196
14	51. Metro City Edge	3.2%	81.1%	0.9%	28.2%	368
15	28. Aspiring Young Families	3.2%	84.2%	2.3%	30.5%	135
	Subtotal	**16.5%**		**11.0%**		
16	13. In Style	2.8%	87.1%	2.3%	32.9%	122
17	05. Wealthy Seaboard Suburbs	2.2%	89.3%	1.4%	34.3%	157
18	32. Rustbelt Traditions	1.3%	90.5%	2.4%	36.7%	52
19	04. Boomburbs	0.9%	91.5%	2.4%	39.1%	39
20	15. Silver and Gold	0.9%	92.3%	1.0%	40.1%	86
	Subtotal	**8.1%**		**9.5%**		
	Total	**92.3%**		**40.1%**		**230**

Top Ten Tapestry Segments Site vs. U.S.

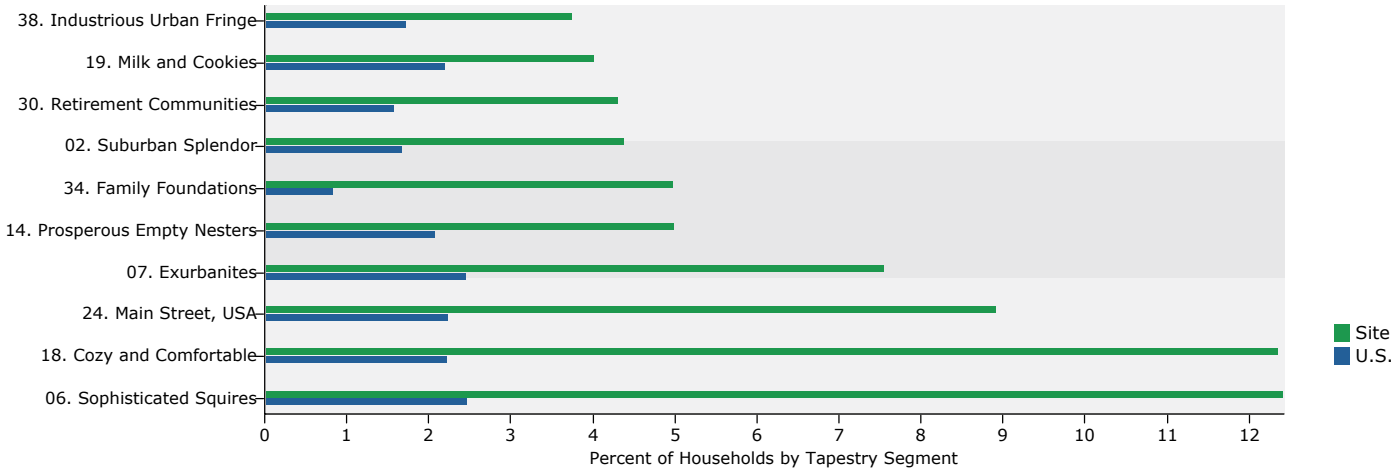

Data Note: This report identifies neighborhood segments in the area, and describes the socioeconomic quality of the immediate neighborhood. The index is a comparison of the percent of households or population in the area, by Tapestry segment, to the percent of households or population in the United States, by segment. An index of 100 is the US average.
Source: Esri

June 06, 2012

©2012 Esri

Tapestry Segmentation Area Profile

7843 Park Central Dr S, Tinley Park, IL, 60477
Ring: 10 mile radius

Provided by the GIS Consortium
Latitude: 41.56925
Longitude: -87.8087

Tapestry Indexes by Households

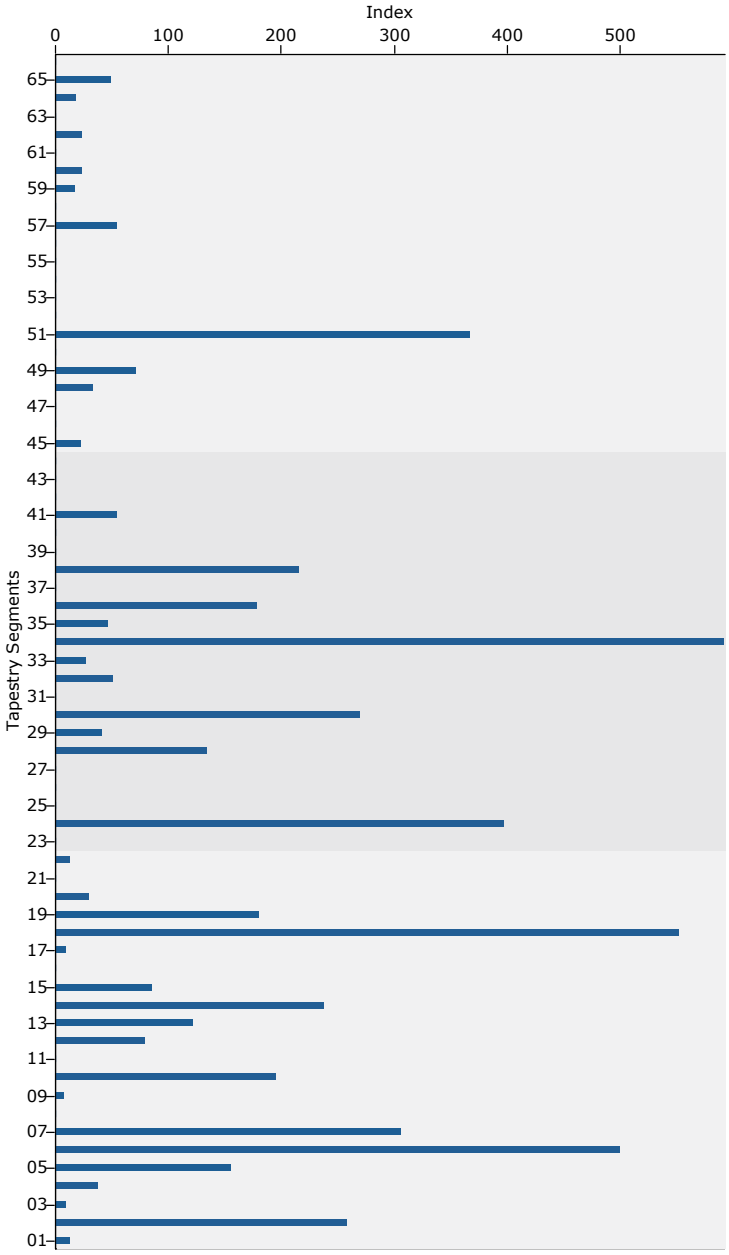

Tapestry Indexes by Population

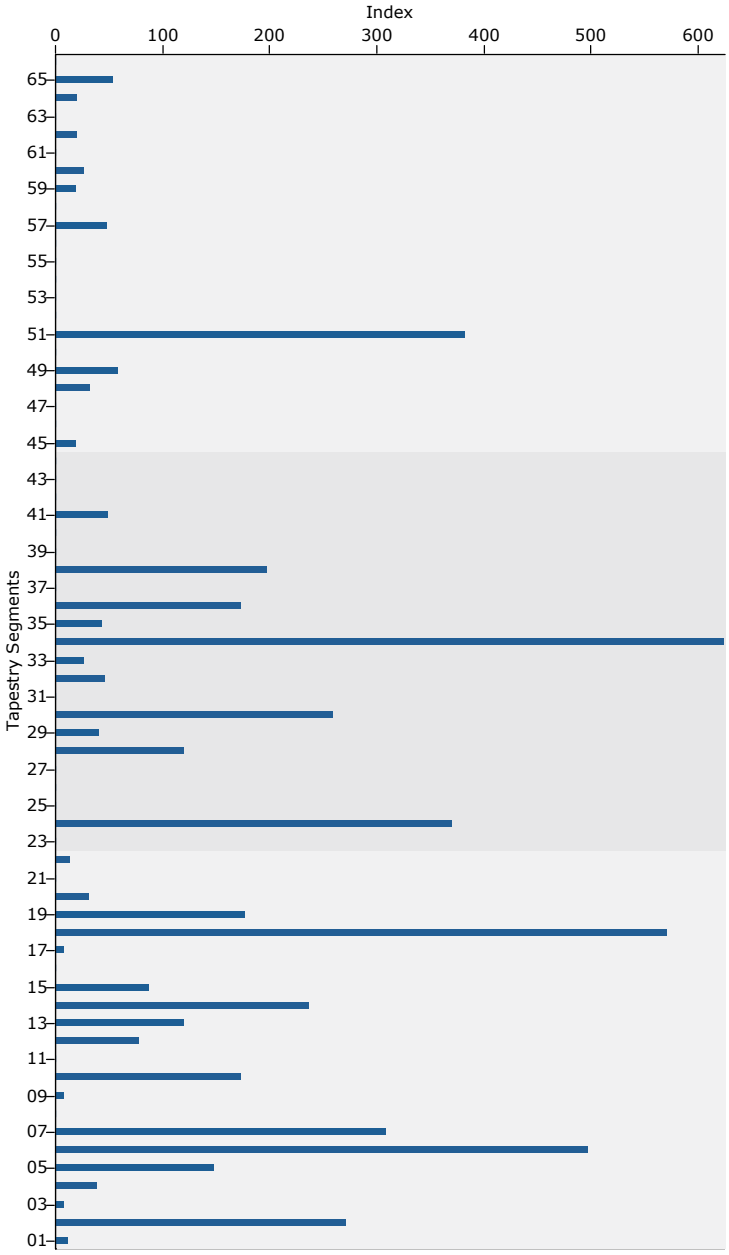

Data Note: This report identifies neighborhood segments in the area, and describes the socioeconomic quality of the immediate neighborhood. The index is a comparison of the percent of households or population in the area, by Tapestry segment, to the percent of households or population in the United States, by segment. An index of 100 is the US average.
Source: Esri

June 06, 2012

©2012 Esri

Tapestry Segmentation Area Profile

7843 Park Central Dr S, Tinley Park, IL, 60477
Ring: 10 mile radius

Provided by the GIS Consortium
Latitude: 41.56925
Longitude: -87.8087

Tapestry LifeMode Groups	2011 Households			2011 Population		
	Number	Percent	Index	Number	Percent	Index
Total:	230,402	100.0%		634,949	100.0%	
L1. High Society	**63,976**	**27.8%**	**221**	**190,487**	**30.0%**	**220**
01 Top Rung	296	0.1%	14	805	0.1%	13
02 Suburban Splendor	10,120	4.4%	260	32,548	5.1%	273
03 Connoisseurs	283	0.1%	10	713	0.1%	9
04 Boomburbs	2,107	0.9%	39	6,974	1.1%	40
05 Wealthy Seaboard Suburbs	5,113	2.2%	157	14,658	2.3%	149
06 Sophisticated Squires	28,630	12.4%	501	86,792	13.7%	498
07 Exurbanites	17,427	7.6%	307	47,997	7.6%	309
L2. Upscale Avenues	**43,395**	**18.8%**	**142**	**119,174**	**18.8%**	**143**
09 Urban Chic	297	0.1%	9	769	0.1%	9
10 Pleasant-Ville	7,413	3.2%	196	20,067	3.2%	175
11 Pacific Heights	0	0.0%	0	0	0.0%	0
13 In Style	6,500	2.8%	122	16,310	2.6%	121
16 Enterprising Professionals	0	0.0%	0	0	0.0%	0
17 Green Acres	702	0.3%	10	2,009	0.3%	10
18 Cozy and Comfortable	28,483	12.4%	553	80,019	12.6%	572
L3. Metropolis	**9,492**	**4.1%**	**77**	**28,247**	**4.4%**	**85**
20 City Lights	760	0.3%	31	2,225	0.4%	32
22 Metropolitans	460	0.2%	14	1,059	0.2%	14
45 City Strivers	365	0.2%	24	880	0.1%	20
51 Metro City Edge	7,368	3.2%	368	22,826	3.6%	384
54 Urban Rows	0	0.0%	0	0	0.0%	0
62 Modest Income Homes	539	0.2%	25	1,257	0.2%	21
L4. Solo Acts	**8,392**	**3.6%**	**50**	**17,489**	**2.8%**	**50**
08 Laptops and Lattes	0	0.0%	0	0	0.0%	0
23 Trendsetters	0	0.0%	0	0	0.0%	0
27 Metro Renters	0	0.0%	0	0	0.0%	0
36 Old and Newcomers	8,392	3.6%	179	17,489	2.8%	174
39 Young and Restless	0	0.0%	0	0	0.0%	0
L5. Senior Styles	**29,981**	**13.0%**	**103**	**67,621**	**10.6%**	**100**
14 Prosperous Empty Nesters	11,517	5.0%	239	28,977	4.6%	238
15 Silver and Gold	2,034	0.9%	86	4,421	0.7%	88
29 Rustbelt Retirees	1,910	0.8%	42	4,770	0.8%	42
30 Retirement Communities	9,962	4.3%	271	20,261	3.2%	261
43 The Elders	0	0.0%	0	0	0.0%	0
49 Senior Sun Seekers	1,923	0.8%	73	3,700	0.6%	60
50 Heartland Communities	0	0.0%	0	0	0.0%	0
57 Simple Living	1,791	0.8%	56	3,636	0.6%	49
65 Social Security Set	844	0.4%	50	1,856	0.3%	55
L6. Scholars & Patriots	**0**	**0.0%**	**0**	**0**	**0.0%**	**0**
40 Military Proximity	0	0.0%	0	0	0.0%	0
55 College Towns	0	0.0%	0	0	0.0%	0
63 Dorms to Diplomas	0	0.0%	0	0	0.0%	0

Data Note: This report identifies neighborhood segments in the area, and describes the socioeconomic quality of the immediate neighborhood. The index is a comparison of the percent of households or population in the area, by Tapestry segment, to the percent of households or population in the United States, by segment. An index of 100 is the US average.
Source: Esri

June 06, 2012

©2012 Esri

Tapestry Segmentation Area Profile

7843 Park Central Dr S, Tinley Park, IL, 60477
Ring: 10 mile radius

Provided by the GIS Consortium
Latitude: 41.56925
Longitude: -87.8087

Tapestry LifeMode Groups	2011 Households			2011 Population		
	Number	Percent	Index	Number	Percent	Index
Total:	230,402	100.0%		634,949	100.0%	
L7. High Hopes	**8,636**	**3.7%**	**93**	**20,831**	**3.3%**	**85**
28 Aspiring Young Families	7,287	3.2%	135	17,620	2.8%	121
48 Great Expectations	1,349	0.6%	34	3,211	0.5%	33
L8. Global Roots	10,604	4.6%	55	**34,694**	**5.5%**	**55**
35 International Marketplace	1,461	0.6%	48	4,254	0.7%	44
38 Industrious Urban Fringe	8,652	3.8%	217	28,780	4.5%	198
44 Urban Melting Pot	0	0.0%	0	0	0.0%	0
47 Las Casas	0	0.0%	0	0	0.0%	0
52 Inner City Tenants	0	0.0%	0	0	0.0%	0
58 NeWest Residents	0	0.0%	0	0	0.0%	0
60 City Dimensions	491	0.2%	25	1,660	0.3%	28
61 High Rise Renters	0	0.0%	0	0	0.0%	0
L9. Family Portrait	**17,452**	**7.6%**	**86**	**53,852**	**8.5%**	**81**
12 Up and Coming Families	7,493	3.3%	80	23,499	3.7%	79
19 Milk and Cookies	9,255	4.0%	181	27,709	4.4%	178
21 Urban Villages	0	0.0%	0	0	0.0%	0
59 Southwestern Families	411	0.2%	18	1,685	0.3%	20
64 City Commons	293	0.1%	19	959	0.2%	21
L10. Traditional Living	**36,642**	**15.9%**	**197**	**97,678**	**15.4%**	**200**
24 Main Street, USA	20,575	8.9%	398	52,100	8.2%	372
32 Rustbelt Traditions	2,928	1.3%	52	7,234	1.1%	48
33 Midlife Junction	1,639	0.7%	28	3,867	0.6%	27
34 Family Foundations	11,500	5.0%	593	34,477	5.4%	625
L11. Factories & Farms	**0**	**0.0%**	**0**	**0**	**0.0%**	**0**
25 Salt of the Earth	0	0.0%	0	0	0.0%	0
37 Prairie Living	0	0.0%	0	0	0.0%	0
42 Southern Satellites	0	0.0%	0	0	0.0%	0
53 Home Town	0	0.0%	0	0	0.0%	0
56 Rural Bypasses	0	0.0%	0	0	0.0%	0
L12. American Quilt	**1,832**	**0.8%**	**9**	**4,876**	**0.8%**	**9**
26 Midland Crowd	0	0.0%	0	0	0.0%	0
31 Rural Resort Dwellers	0	0.0%	0	0	0.0%	0
41 Crossroads	1,832	0.8%	55	4,876	0.8%	50
46 Rooted Rural	0	0.0%	0	0	0.0%	0
66 Unclassified	0	0.0%	0	0	0.0%	0

Data Note: This report identifies neighborhood segments in the area, and describes the socioeconomic quality of the immediate neighborhood. The index is a comparison of the percent of households or population in the area, by Tapestry segment, to the percent of households or population in the United States, by segment. An index of 100 is the US average.
Source: Esri

June 06, 2012

©2012 Esri

Tapestry Segmentation Area Profile

7843 Park Central Dr S, Tinley Park, IL, 60477
Ring: 10 mile radius

Provided by the GIS Consortium
Latitude: 41.56925
Longitude: -87.8087

	Tapestry Urbanization Groups	2011 Households			2011 Population		
		Number	Percent	Index	Number	Percent	Index
	Total:	230,402	100.0%		634,949	100.0%	
	U1. Principal Urban Centers I	**2,221**	**1.0%**	**11**	**6,479**	**1.0%**	**12**
08	Laptops and Lattes	0	0.0%	0	0	0.0%	0
11	Pacific Heights	0	0.0%	0	0	0.0%	0
20	City Lights	760	0.3%	31	2,225	0.4%	32
21	Urban Villages	0	0.0%	0	0	0.0%	0
23	Trendsetters	0	0.0%	0	0	0.0%	0
27	Metro Renters	0	0.0%	0	0	0.0%	0
35	International Marketplace	1,461	0.6%	48	4,254	0.7%	44
44	Urban Melting Pot	0	0.0%	0	0	0.0%	0
	U2. Principal Urban Centers II	**1,502**	**0.7%**	**14**	**3,695**	**0.6%**	**11**
45	City Strivers	365	0.2%	24	880	0.1%	20
47	Las Casas	0	0.0%	0	0	0.0%	0
54	Urban Rows	0	0.0%	0	0	0.0%	0
58	NeWest Residents	0	0.0%	0	0	0.0%	0
61	High Rise Renters	0	0.0%	0	0	0.0%	0
64	City Commons	293	0.1%	19	959	0.2%	21
65	Social Security Set	844	0.4%	50	1,856	0.3%	55
	U3. Metro Cities I	**23,117**	**10.0%**	**83**	**65,780**	**10.4%**	**85**
01	Top Rung	296	0.1%	14	805	0.1%	13
03	Connoisseurs	283	0.1%	10	713	0.1%	9
05	Wealthy Seaboard Suburbs	5,113	2.2%	157	14,658	2.3%	149
09	Urban Chic	297	0.1%	9	769	0.1%	9
10	Pleasant-Ville	7,413	3.2%	196	20,067	3.2%	175
16	Enterprising Professionals	0	0.0%	0	0	0.0%	0
19	Milk and Cookies	9,255	4.0%	181	27,709	4.4%	178
22	Metropolitans	460	0.2%	14	1,059	0.2%	14
	U4. Metro Cities II	**37,632**	**16.3%**	**148**	**91,507**	**14.4%**	**143**
28	Aspiring Young Families	7,287	3.2%	135	17,620	2.8%	121
30	Retirement Communities	9,962	4.3%	271	20,261	3.2%	261
34	Family Foundations	11,500	5.0%	593	34,477	5.4%	625
36	Old and Newcomers	8,392	3.6%	179	17,489	2.8%	174
39	Young and Restless	0	0.0%	0	0	0.0%	0
52	Inner City Tenants	0	0.0%	0	0	0.0%	0
60	City Dimensions	491	0.2%	25	1,660	0.3%	28
63	Dorms to Diplomas	0	0.0%	0	0	0.0%	0
	U5. Urban Outskirts I	**35,611**	**15.5%**	**148**	**98,299**	**15.5%**	**139**
04	Boomburbs	2,107	0.9%	39	6,974	1.1%	40
24	Main Street, USA	20,575	8.9%	398	52,100	8.2%	372
32	Rustbelt Traditions	2,928	1.3%	52	7,234	1.1%	48
38	Industrious Urban Fringe	8,652	3.8%	217	28,780	4.5%	198
48	Great Expectations	1,349	0.6%	34	3,211	0.5%	33

Data Note: This report identifies neighborhood segments in the area, and describes the socioeconomic quality of the immediate neighborhood. The index is a comparison of the percent of households or population in the area, by Tapestry segment, to the percent of households or population in the United States, by segment. An index of 100 is the US average.
Source: Esri

June 06, 2012

©2012 Esri

Tapestry Segmentation Area Profile

7843 Park Central Dr S, Tinley Park, IL, 60477
Ring: 10 mile radius

Provided by the GIS Consortium
Latitude: 41.56925
Longitude: -87.8087

	Tapestry Urbanization Groups	2011 Households			2011 Population		
		Number	Percent	Index	Number	Percent	Index
	Total:	230,402	100.0%		634,949	100.0%	
	U6. Urban Outskirts II	**10,109**	**4.4%**	**86**	**29,404**	**4.6%**	**89**
51	Metro City Edge	7,368	3.2%	368	22,826	3.6%	384
55	College Towns	0	0.0%	0	0	0.0%	0
57	Simple Living	1,791	0.8%	56	3,636	0.6%	49
59	Southwestern Families	411	0.2%	18	1,685	0.3%	20
62	Modest Income Homes	539	0.2%	25	1,257	0.2%	21
	U7. Suburban Periphery I	**83,721**	**36.3%**	**225**	**240,544**	**37.9%**	**229**
02	Suburban Splendor	10,120	4.4%	260	32,548	5.1%	273
06	Sophisticated Squires	28,630	12.4%	501	86,792	13.7%	498
07	Exurbanites	17,427	7.6%	307	47,997	7.6%	309
12	Up and Coming Families	7,493	3.3%	80	23,499	3.7%	79
13	In Style	6,500	2.8%	122	16,310	2.6%	121
14	Prosperous Empty Nesters	11,517	5.0%	239	28,977	4.6%	238
15	Silver and Gold	2,034	0.9%	86	4,421	0.7%	88
	U8. Suburban Periphery II	**32,032**	**13.9%**	**155**	**88,656**	**14.0%**	**167**
18	Cozy and Comfortable	28,483	12.4%	553	80,019	12.6%	572
29	Rustbelt Retirees	1,910	0.8%	42	4,770	0.8%	42
33	Midlife Junction	1,639	0.7%	28	3,867	0.6%	27
40	Military Proximity	0	0.0%	0	0	0.0%	0
43	The Elders	0	0.0%	0	0	0.0%	0
53	Home Town	0	0.0%	0	0	0.0%	0
	U9. Small Towns	**3,755**	**1.6%**	**35**	**8,576**	**1.4%**	**31**
41	Crossroads	1,832	0.8%	55	4,876	0.8%	50
49	Senior Sun Seekers	1,923	0.8%	73	3,700	0.6%	60
50	Heartland Communities	0	0.0%	0	0	0.0%	0
	U10. Rural I	**702**	**0.3%**	**3**	**2,009**	**0.3%**	**3**
17	Green Acres	702	0.3%	10	2,009	0.3%	10
25	Salt of the Earth	0	0.0%	0	0	0.0%	0
26	Midland Crowd	0	0.0%	0	0	0.0%	0
31	Rural Resort Dwellers	0	0.0%	0	0	0.0%	0
	U11. Rural II	**0**	**0.0%**	**0**	**0**	**0.0%**	**0**
37	Prairie Living	0	0.0%	0	0	0.0%	0
42	Southern Satellites	0	0.0%	0	0	0.0%	0
46	Rooted Rural	0	0.0%	0	0	0.0%	0
56	Rural Bypasses	0	0.0%	0	0	0.0%	0
66	Unclassified	0	0.0%	0	0	0.0%	0

Data Note: This report identifies neighborhood segments in the area, and describes the socioeconomic quality of the immediate neighborhood. The index is a comparison of the percent of households or population in the area, by Tapestry segment, to the percent of households or population in the United States, by segment. An index of 100 is the US average.
Source: Esri

June 06, 2012

©2012 Esri